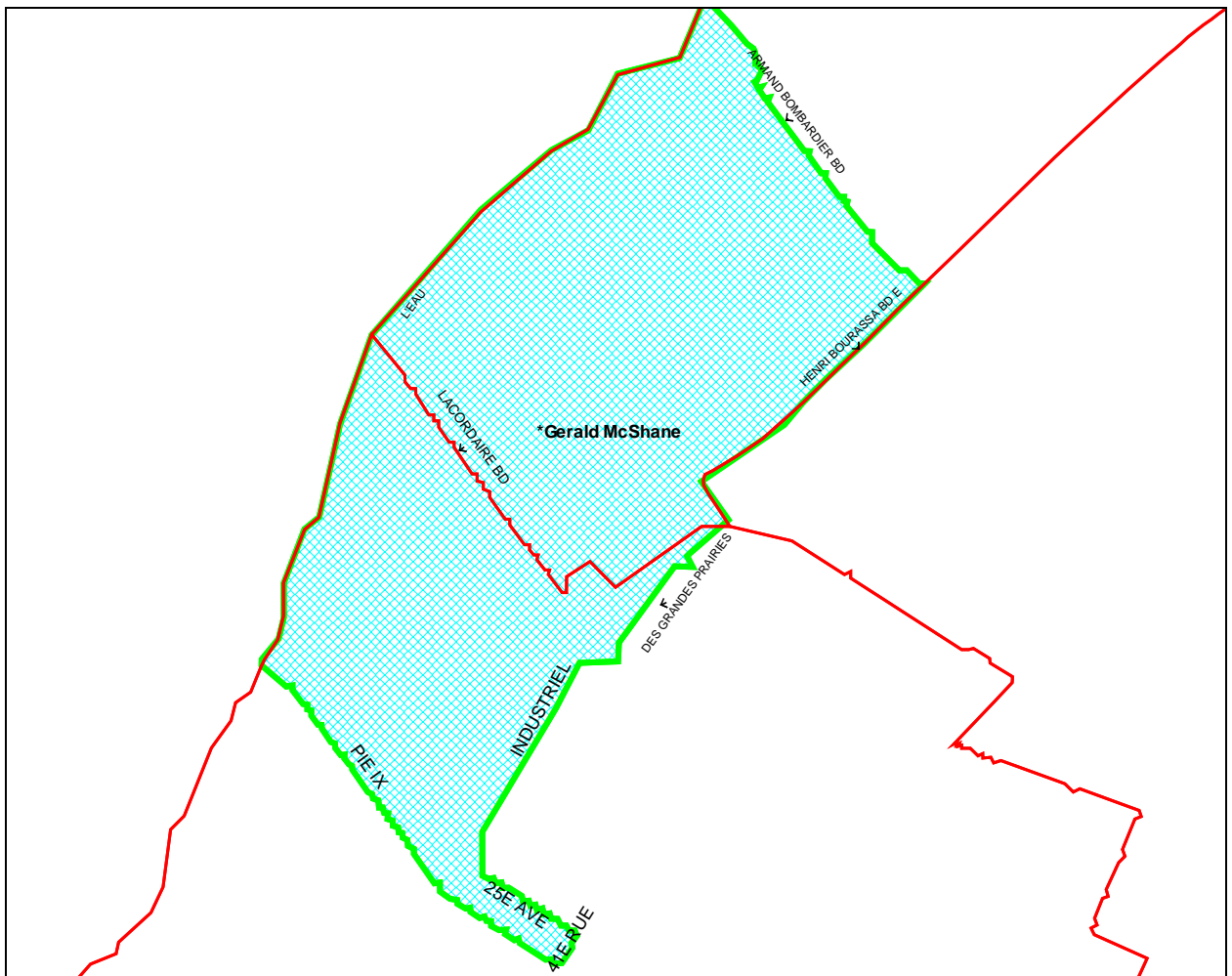


This is an overlapping program boundary. Students requesting to attend a French Immersion Program living in the area shown below may attend either Gerald McShane or East Hill School if **they live east of Lacordaire** and may attend either Gerald McShane or Nesbitt School if **they live west of Lacordaire** for school years 2010-2011 and 2011-2012.

The new French Immersion Program Boundary for Gerald McShane School:

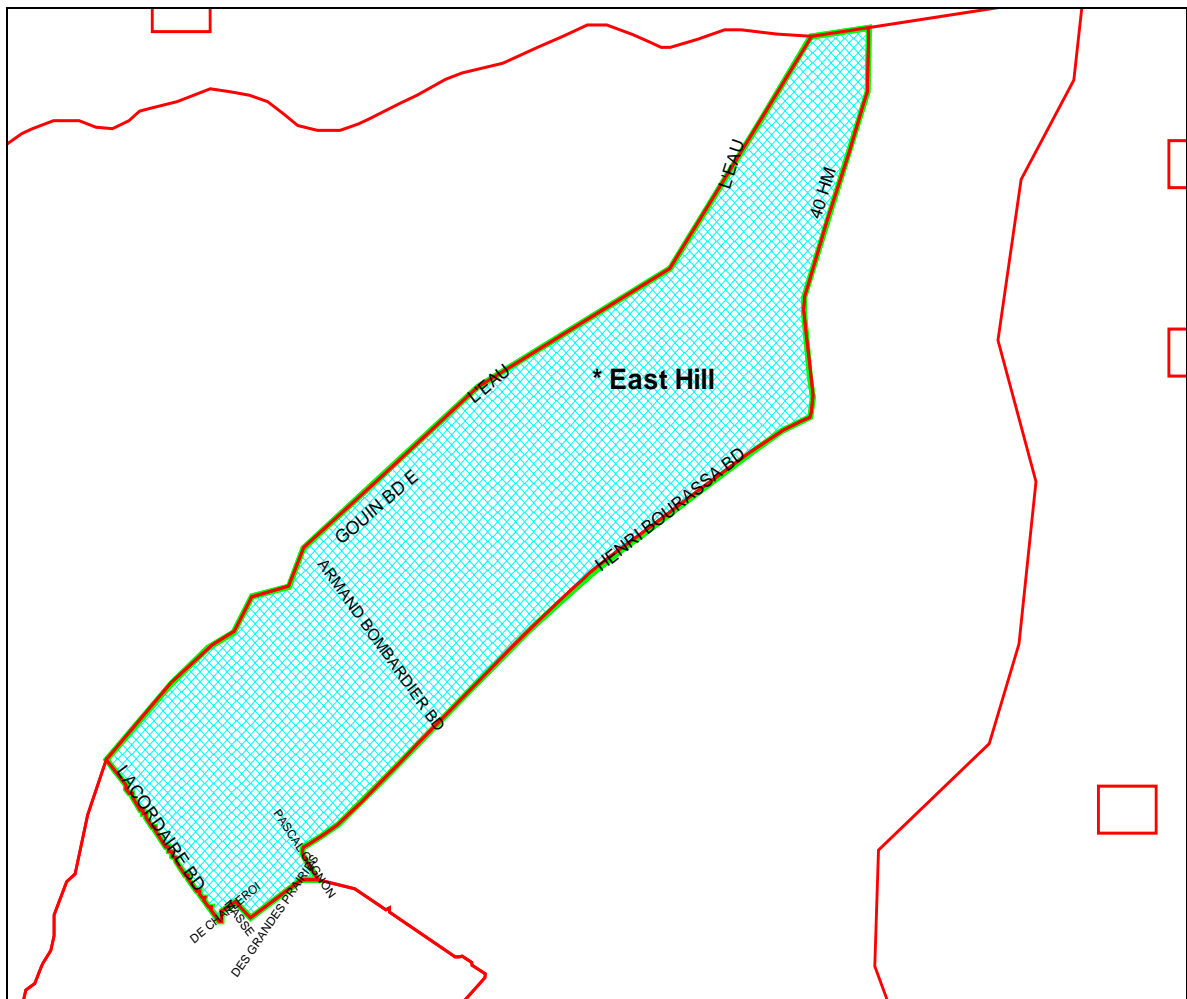
- North - Waterfront
- South - 41st Street (both sides) to 25th Avenue (both sides) to Industriel (both sides) to Des Grandes Prairies (Nesbitt) to Henri Bourassa (north side only)
- East - Armand Bombardier (East Hill)
- West - Pie IX (both sides)



This program boundary includes an overlapping program boundary area. **Those students living in the area east of Lacordaire to Armand Bombardier** requesting a French Immersion Program may attend either Gerald McShane or East Hill School for school years 2010-2011 and 2011-2012.

The French Immersion Program Boundary for East Hill School:

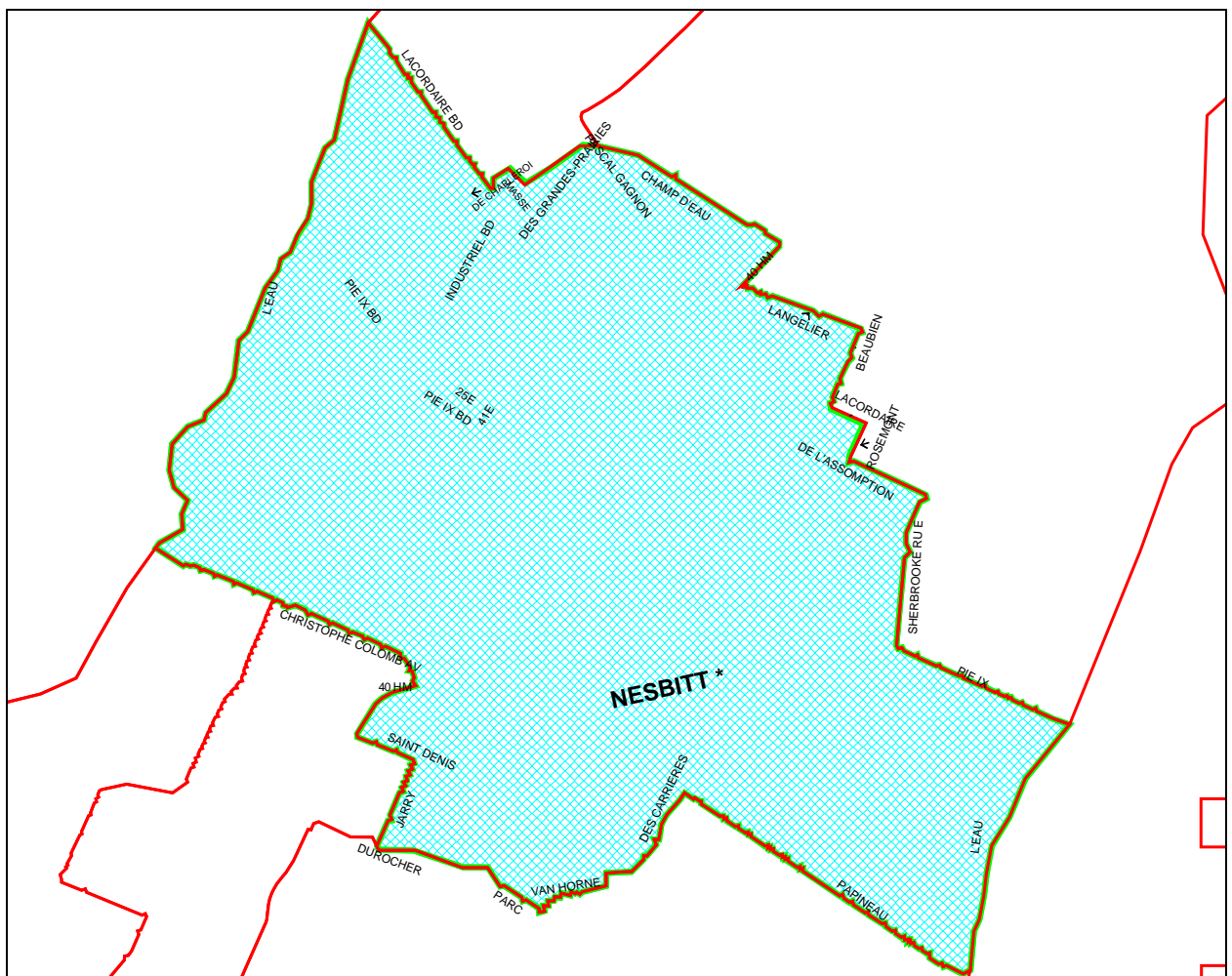
- North - Waterfront/Gouin
- South - Des Grandes Prairies/railway tracks (Nesbitt) to Pascal Gagnon (west side) to Henri Bourassa to Hwy. 40 (north side)
- East - End of island
- West - Lacordaire (both sides) to de Charlesroi to Masse (Nesbitt/Gerald McShane) to Des Grandes Prairies/railway tracks (Nesbitt/Gerald McShane)



This program boundary includes an overlapping program boundary area. **Those students living in the area west of Lacordaire to and including Pie IX to 41st Street to 25th Avenue to Industriel Blvd. to Charlesroi to Masse** requesting a French Immersion Program may attend either Gerald McShane or Nesbitt School for school years 2010-2011 and 2011-2012.

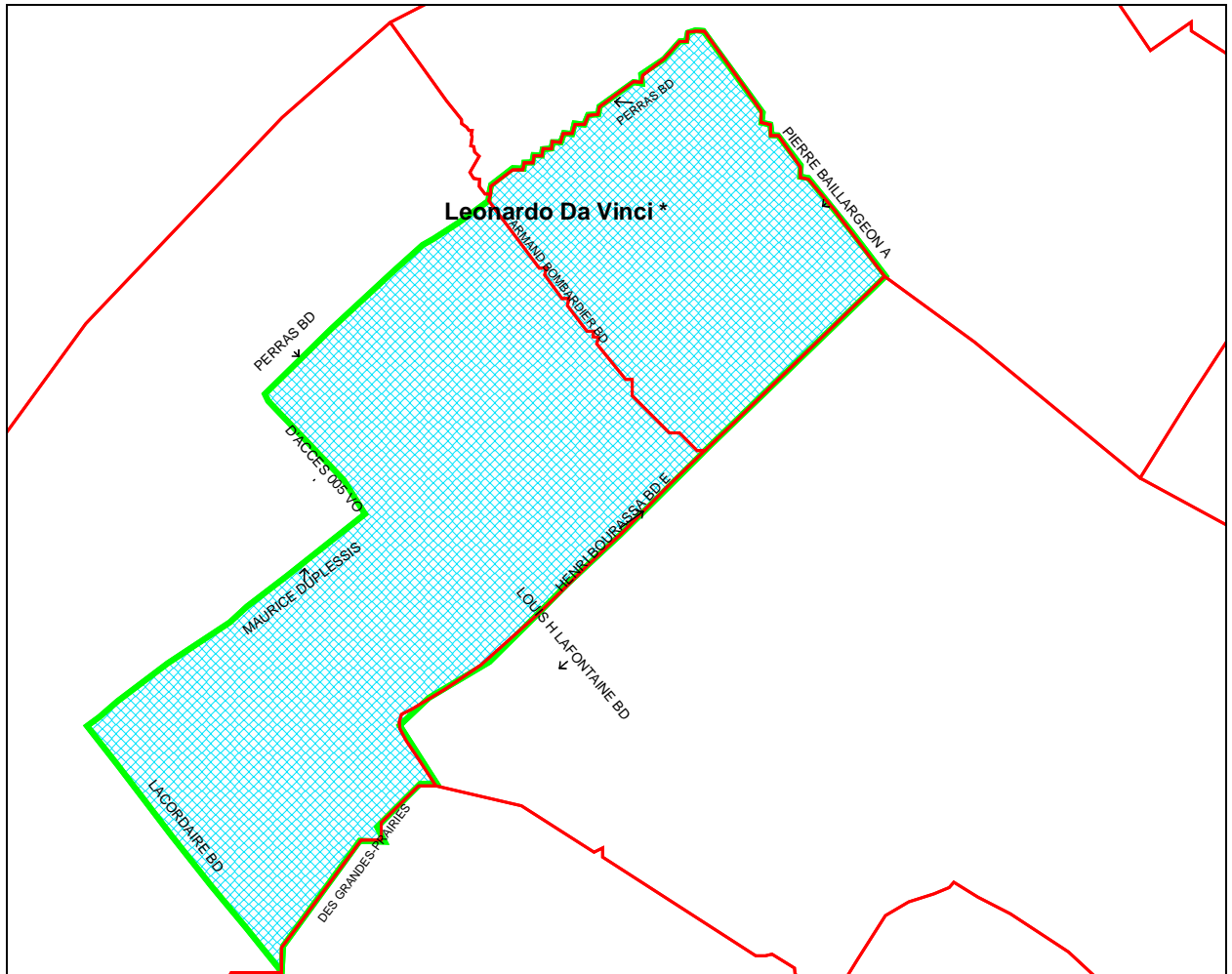
The French Immersion Program Boundary for Nesbitt School:

- North - Waterfront
- South - Waterfront
- East - Lacordaire (East Hill/Gerald McShane) to de Charlesroi to Masse (both sides) to Des Grandes Prairies (railway tracks) to Pascal Gagnon to Champ d'Eau (both sides) to Hwy. 40 (south side) to Langelier (both sides) to Beaubien to Rosemont to Lacordaire (Edward Murphy) to De l'Assomption (both sides) to Sherbrook to Pie IX (Edward Murphy)
- West - Christophe Colomb (Parkdale/Gardenview) to Hwy. 40 (south side) to St. Denis (both sides) to Jarry (both sides) to the intersection at Durocher (Dunrae Gardens) to Parc (Dunrae Gardens) to Van Horne to Des Carrieres to Papineau (both sides)



The new Bilingual Program Boundary for Leonardo da Vinci Academy:

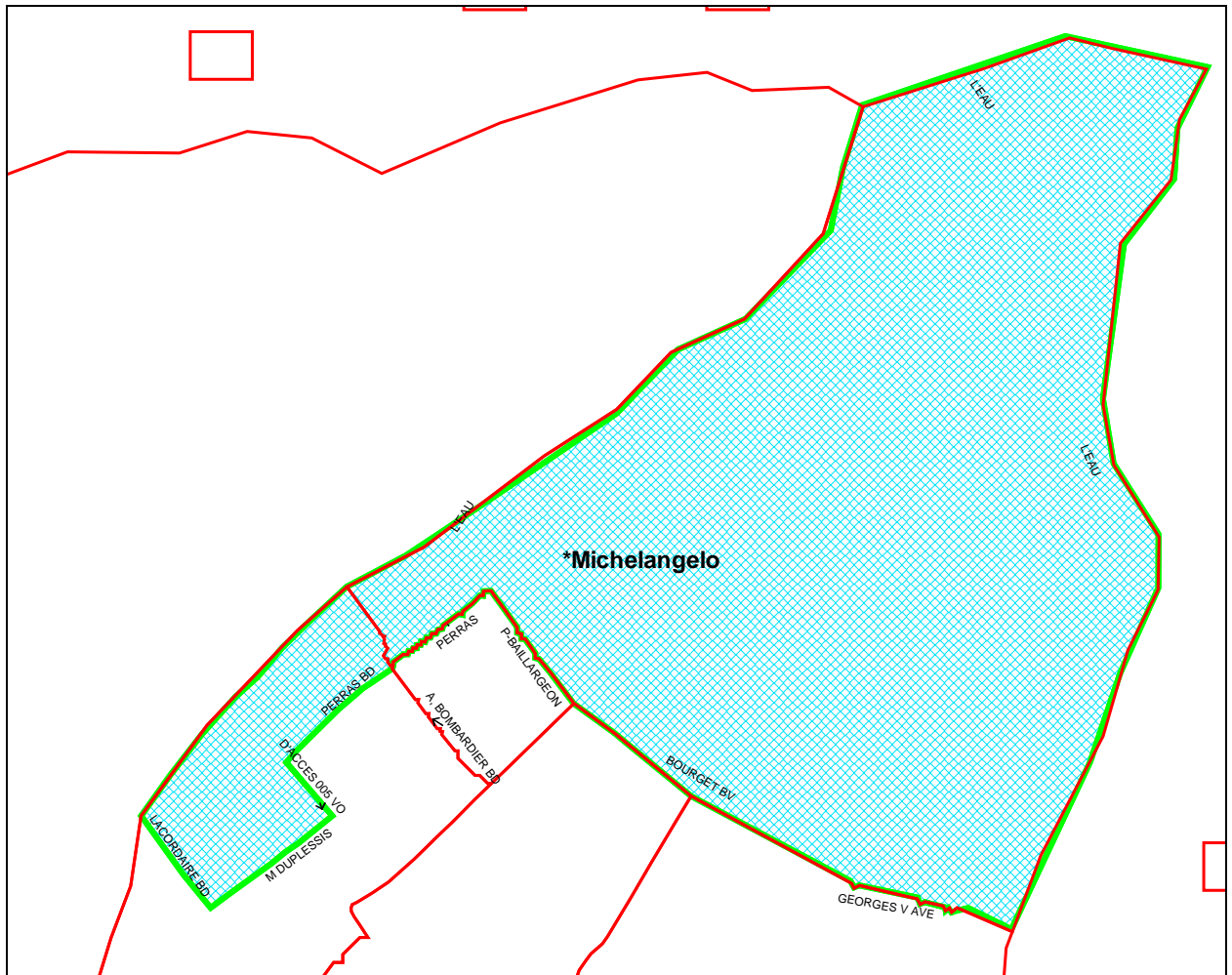
- North - Perras Blvd. (P. Baillargeon to A. Bombardier - both sides, A. Bombardier to Hwy. 25 - Michelangelo) to Hwy. 25 to Maurice Duplessis (both sides)
- South - Des Grandes Prairies (Honoré Mercier) to Henri Bourassa (north side only)
- East - Pierre Baillargeon (both sides)
- West - Lacordaire (both sides)



REVISED 2

The new Bilingual Program Boundary for Michelangelo School:

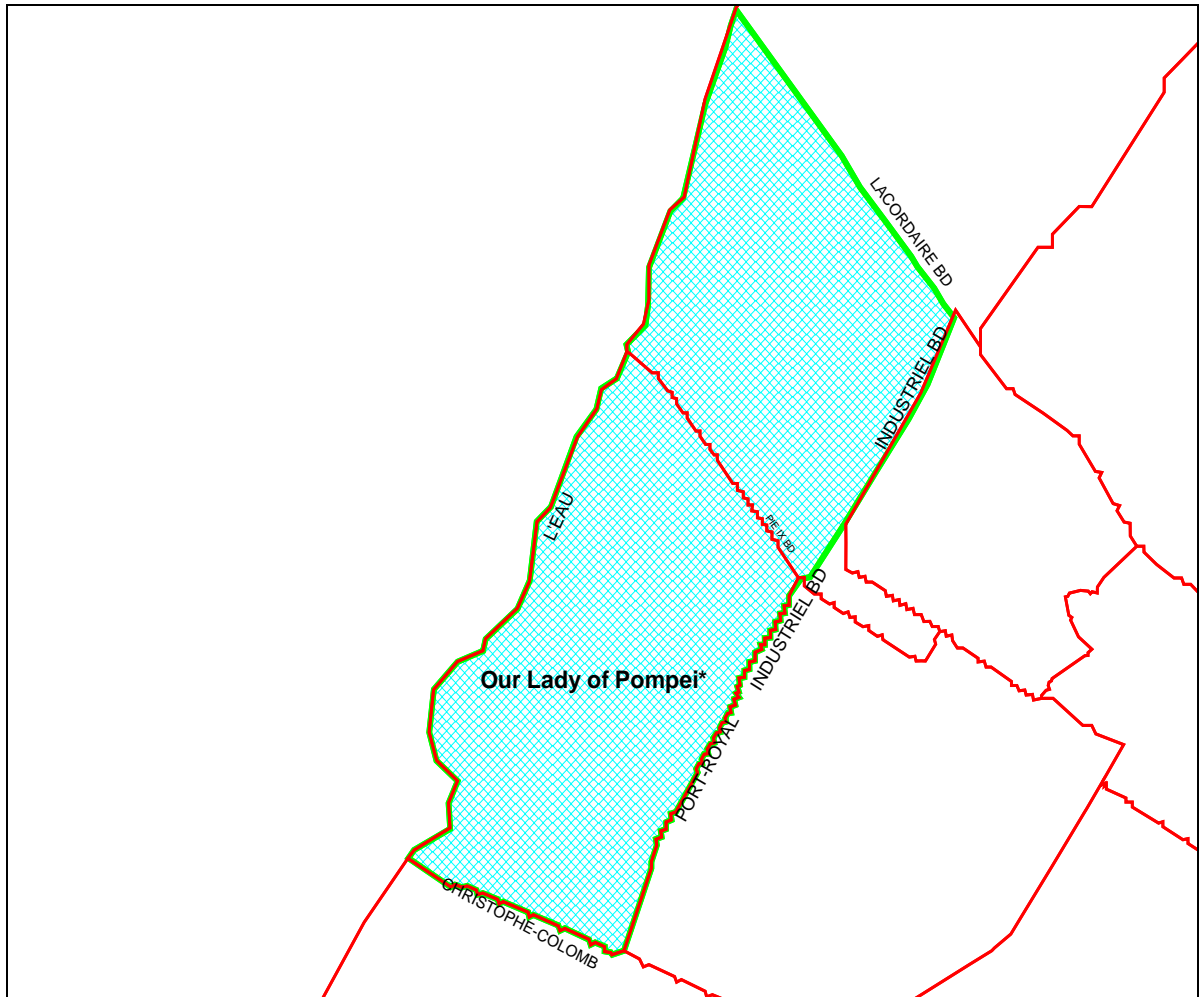
- North - Waterfront
- South - Waterfront
- East - End of island
- West - Lacordaire (both sides) to Maurice Duplessis (Leonardo da Vinci Academy) to Hwy. 25 to Perras Blvd. (Hwy. 25 to A. Bombardier - both sides, A. Bombardier to P. Baillargeon - Leonardo da Vinci Academy) to Pierre Baillargeon (Leonardo da Vinci Academy) to Bourget Blvd. to George V (Dante)



REVISED 2

The new Bilingual Program Boundary for Our Lady of Pompei School:

- North - Waterfront
- South - Port Royal to Industriel (St. Dorothy) to the intersection at Pie IX to Industriel (both sides)
- East - Lacordaire (Leonardo da Vinci Academy/Michelangelo)
- West - Christophe Colomb (John Caboto)



The new Bilingual Program Boundary for Pierre de Coubertin School:

- North - Industriel (Our Lady of Pompei)
- South - Jean Rivard to Viau to Jean Nicolet to Des Galets (General Vanier)
- East - Lacordaire (Honoré Mercier)
- West - Pie IX to 41st Street (both sides) to 25th Avenue (St. Dorothy)

