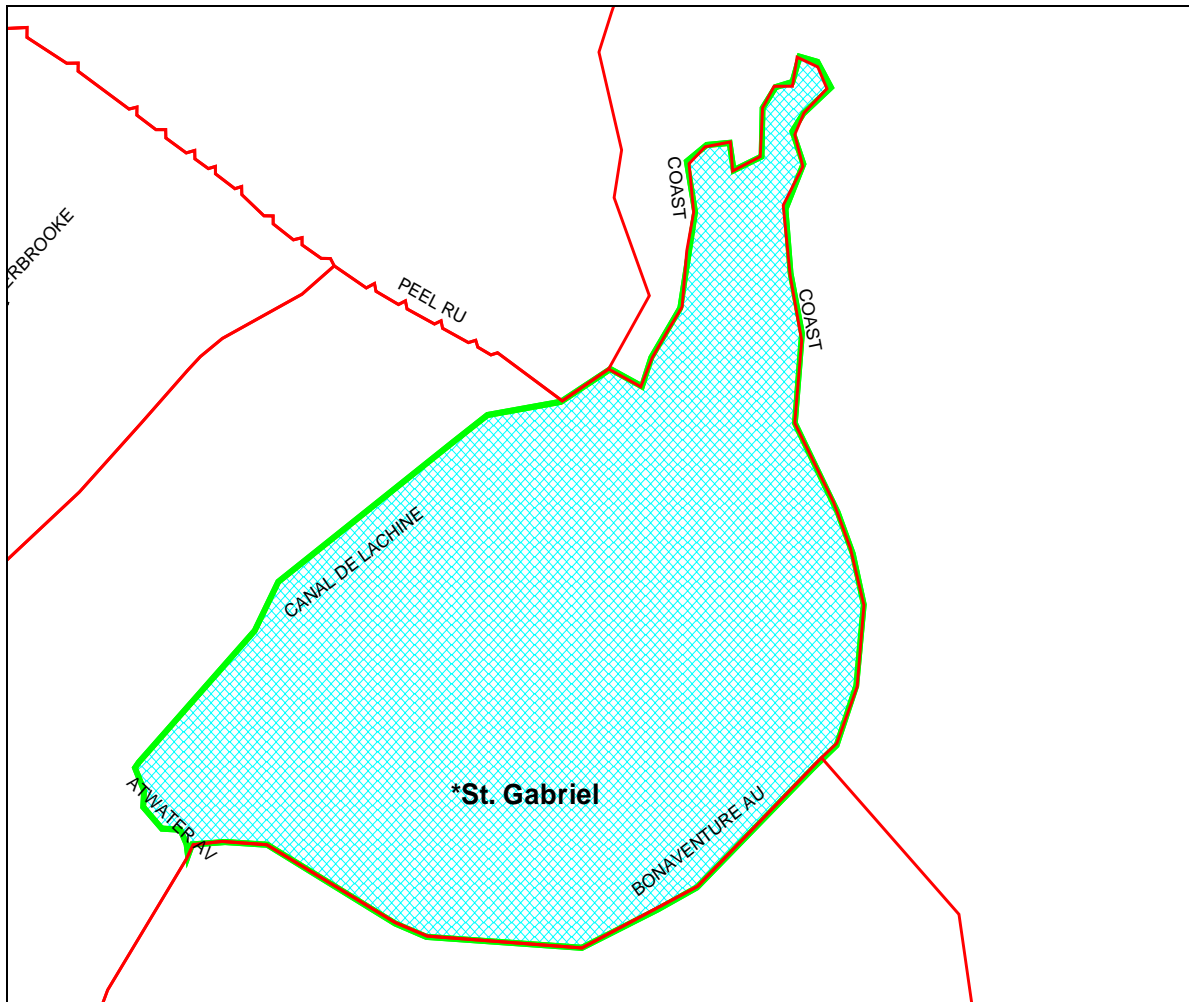


This is an overlapping program boundary. Students wishing to attend a Partial Immersion (Bilingual) Program living in the area shown below may attend either St. Gabriel or St. John Bosco School for school years 2010-2011 and 2011-2012.

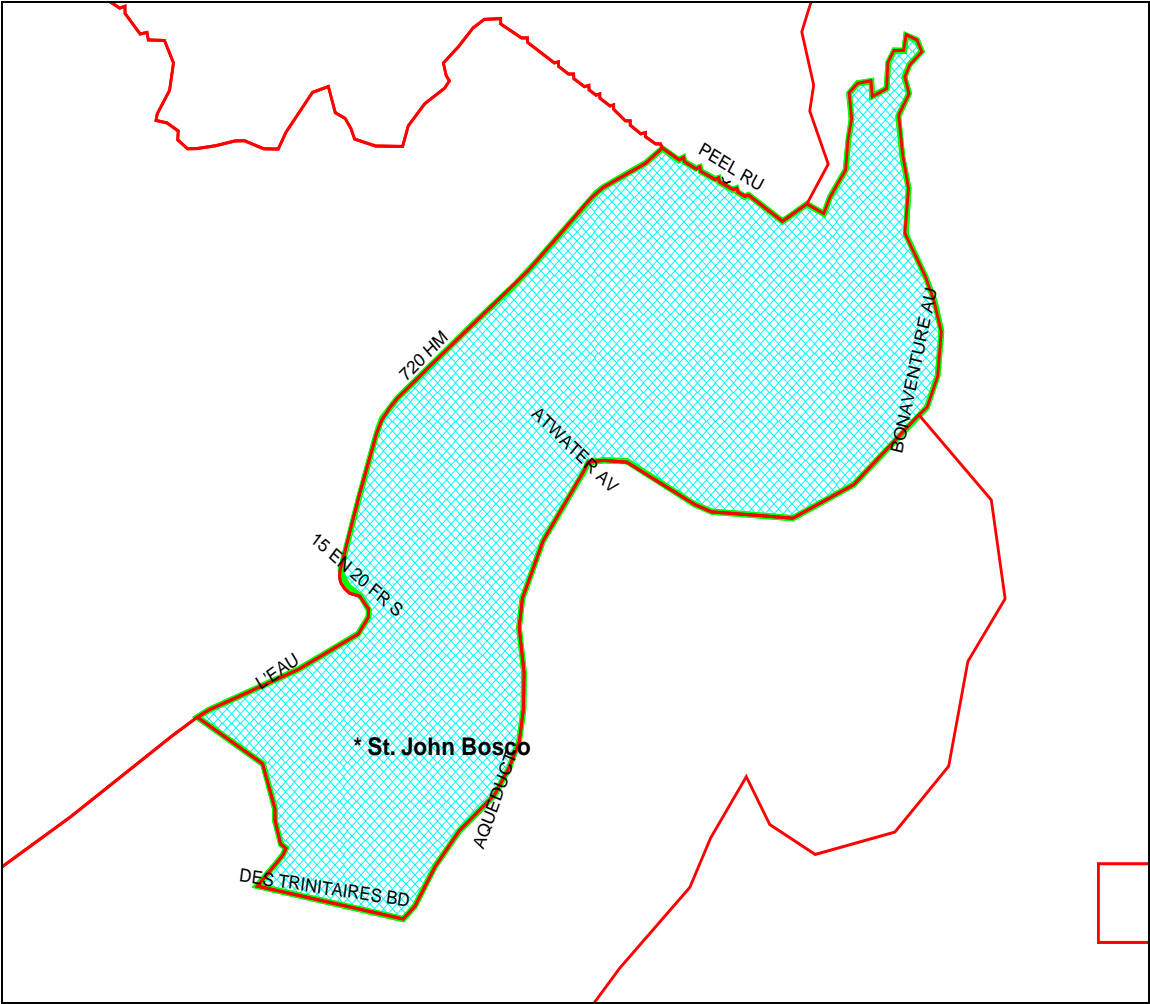
The new Partial Immersion (Bilingual) Program Boundary for St. Gabriel School:

- North - Lachine Canal
- South - Waterfront
- East - Waterfront
- West - Atwater to Bonaventure Autoroute



The Partial Immersion (Bilingual) Program Boundary for St. John Bosco School:

- North – Hwy. 20
- South – Aquaduc to Atwater Tunnel to Bonaventure Autoroute
- East – Peel (Pierre Elliott Trudeau) to waterfront
- West – Decarie Blvd./ Hwy. 20 exchange to Lachine Canal to Agrignon Park to Des Trinitaires Blvd.



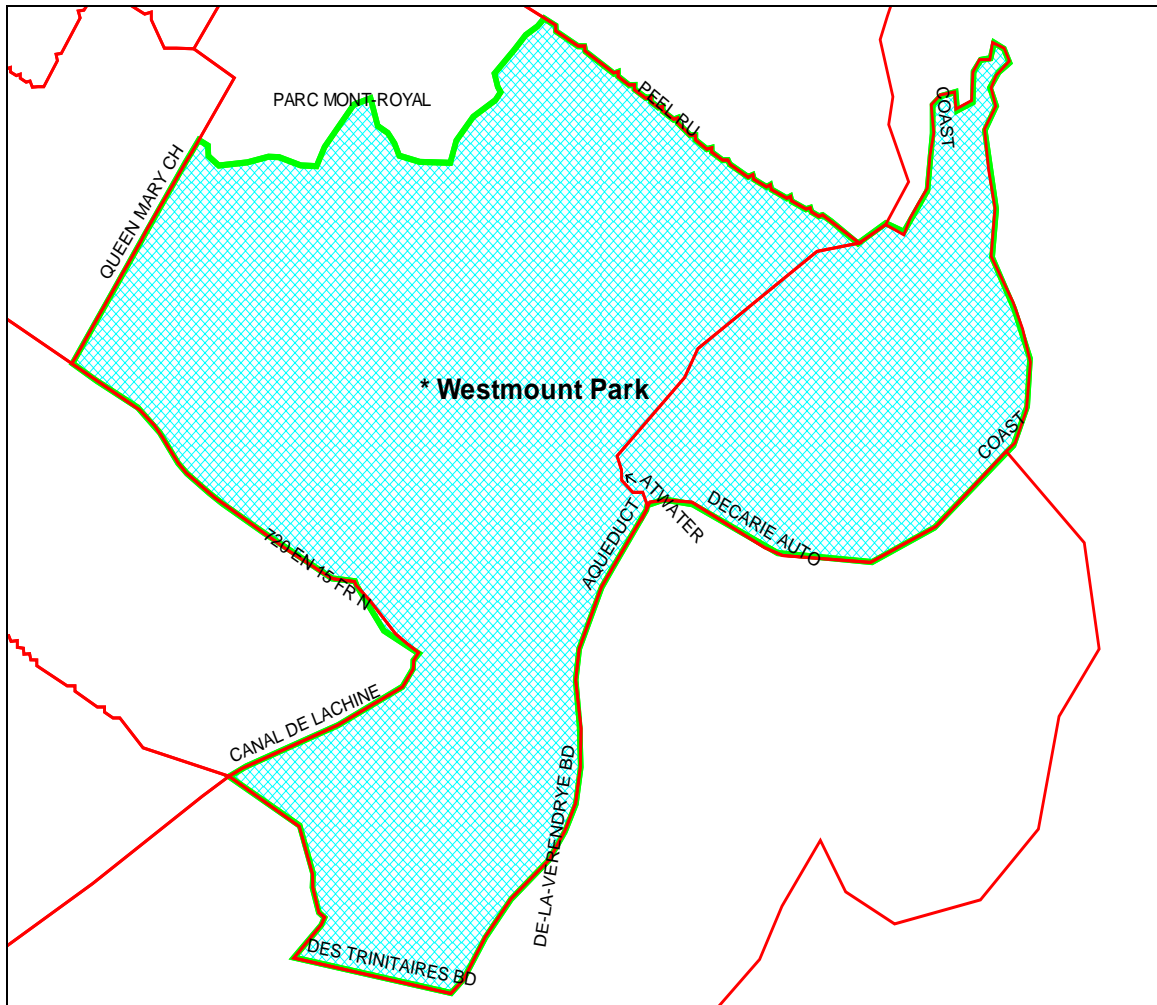
The new Core Program Boundary for Westmount Park School:

North - Queen Mary (south side)

South - Des Trinitaires to Aquaduct to Decarie Blvd./Bonaventure Autoroute to waterfront

East - Peel (Carlyle) to waterfront

West - Hwy. 15/Decarie Blvd. to Hwy. 20 exchange to Lachine Canal to Angrignon Park



- a) St. Gabriel School's Core Program be changed to a Partial Immersion (Bilingual) Program;
- b) the Bilingual Program be implemented at St. Gabriel School starting with Kindergarten to Cycle 1 (Year 1 and 2) in September 2010;
- c) St. Gabriel School Bilingual Program boundary be defined by its Distinct boundary;
- d) the St. John Bosco Bilingual Program boundary remains unchanged;
- e) the Westmount Park School Core Program boundary be changed to include the Core Program boundary of St. Gabriel School;
- f) the Distinct boundaries of the aforementioned schools would not change.